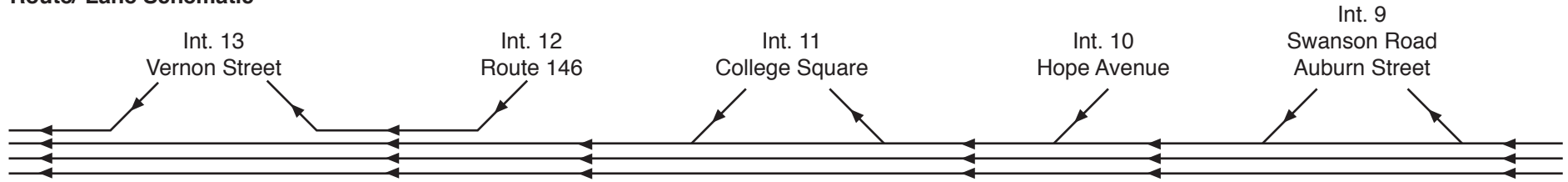


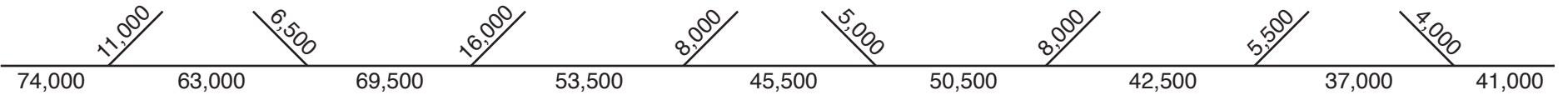
I-290
Between I-90, Auburn, and I-495, Marlborough

I-290 Eastbound: Swanson Road, Auburn, to Vernon Street, Worcester AWDT Traffic Flow Diagram: 2010

Route/ Lane Schematic

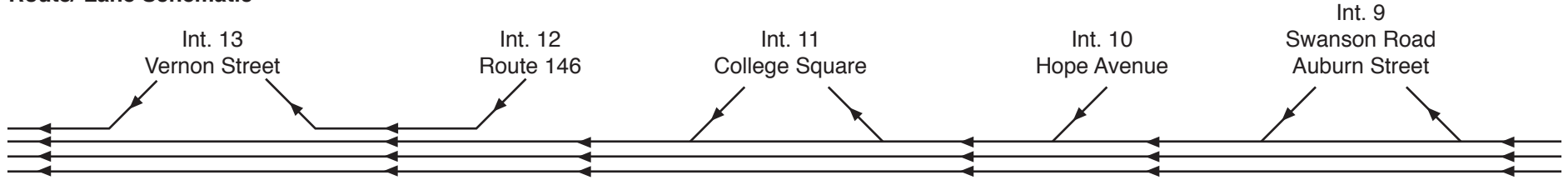


2010 AWDT

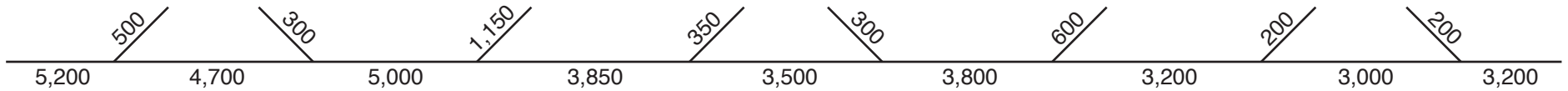


I-290 Eastbound: Swanson Road, Auburn, to Vernon Street, Worcester AM Peak Period Traffic Flow Diagrams: 2010

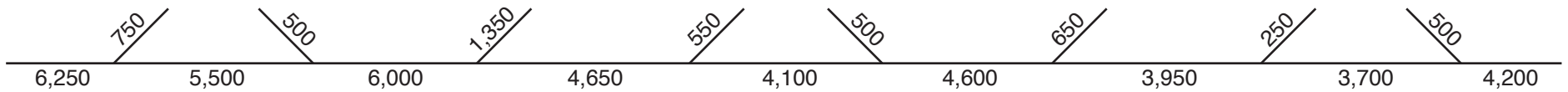
Route/ Lane Schematic



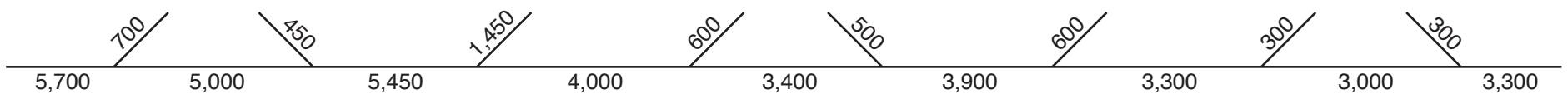
6-7 AM



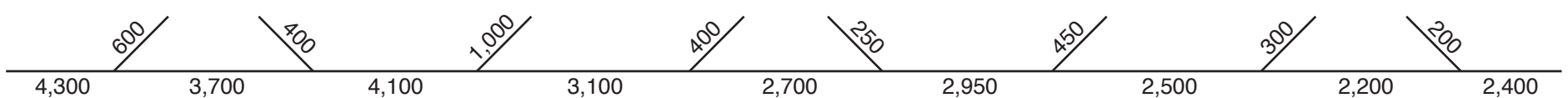
7-8 AM



8-9 AM

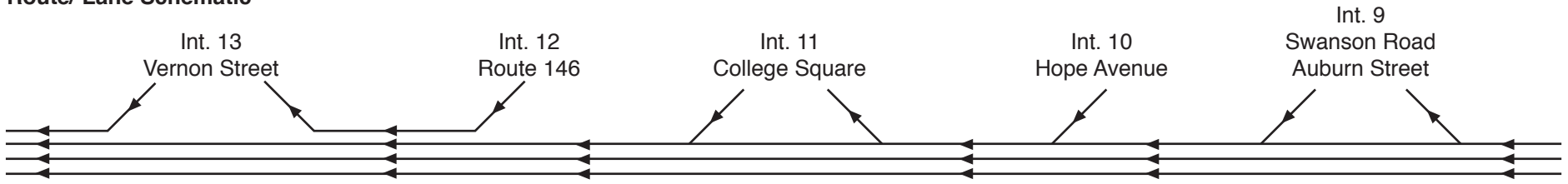


9-10 AM

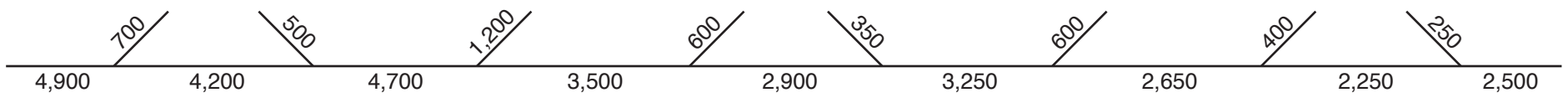


I-290 Eastbound: Swanson Road, Auburn, to Vernon Street, Worcester PM Peak Period Traffic Flow Diagrams: 2010

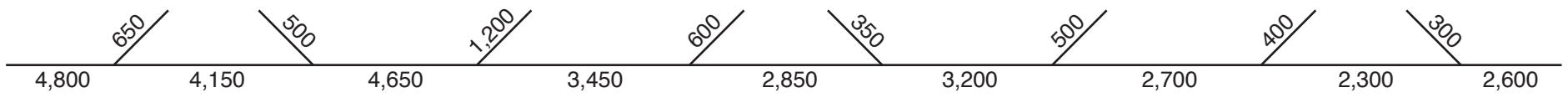
Route/ Lane Schematic



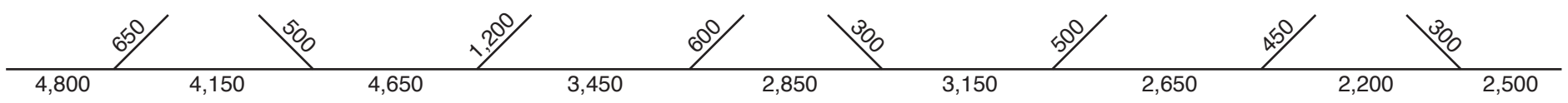
3-4 PM



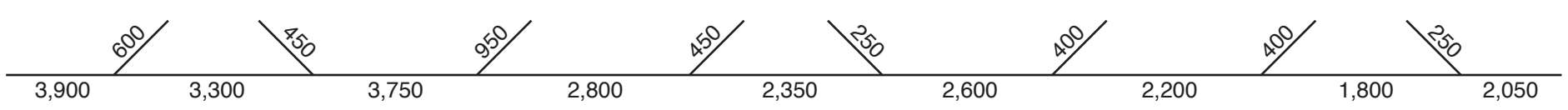
4-5 PM



5-6 PM

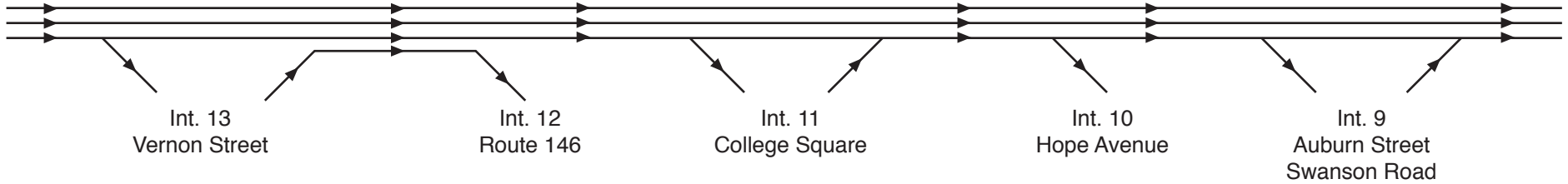


6-7 PM

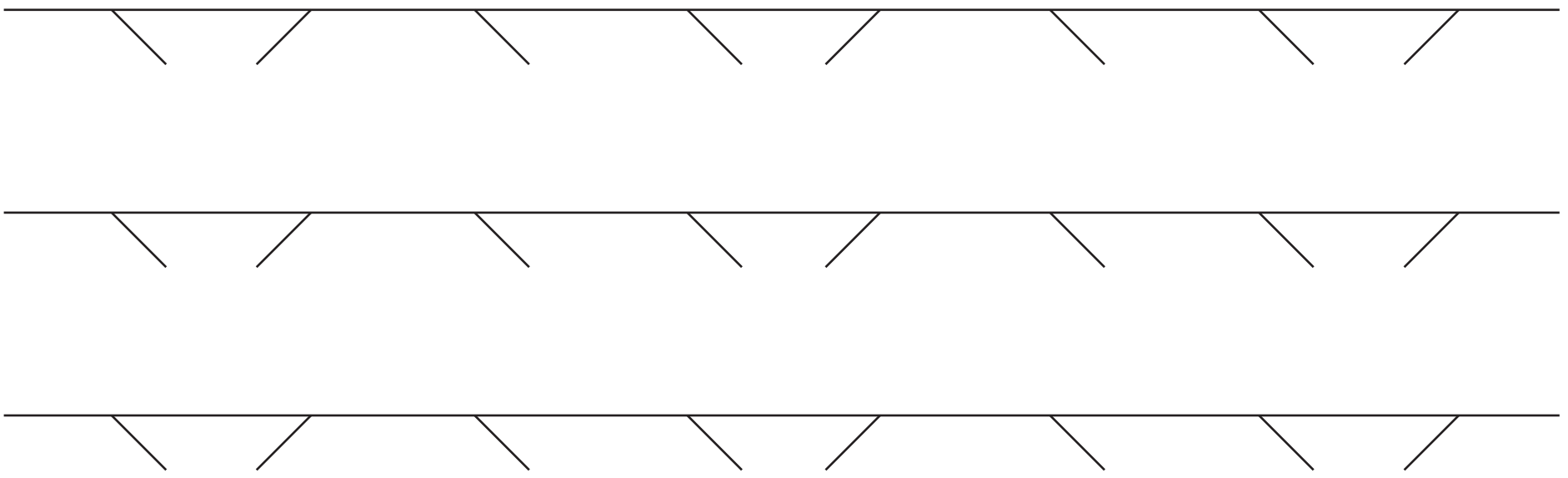
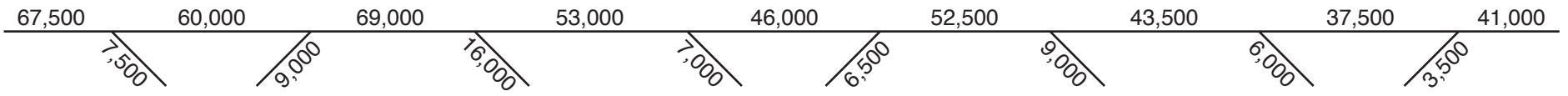


I-290 Westbound: Vernon Street, Worcester, to Swanson Road, Auburn AWDT Traffic Flow Diagram: 2010

Route/ Lane Schematic

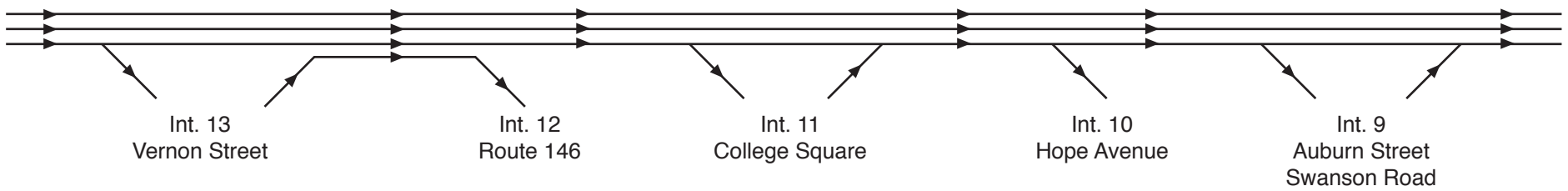


2010 AWDT

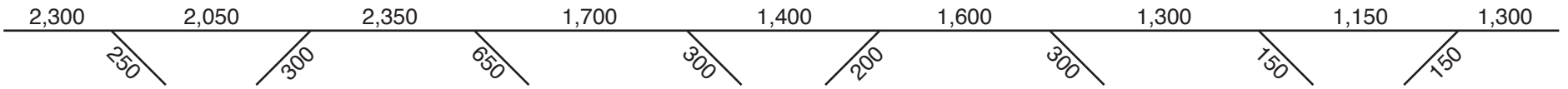


I-290 Westbound: Vernon Street, Worcester, to Swanson Road, Auburn AM Peak Period Traffic Flow Diagrams: 2010

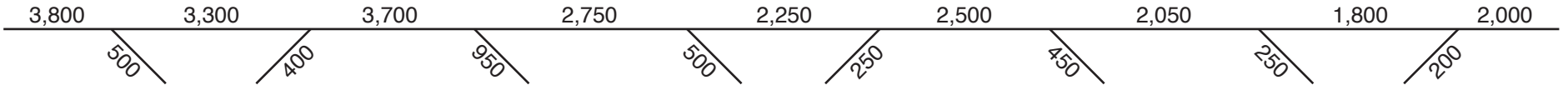
Route/ Lane Schematic



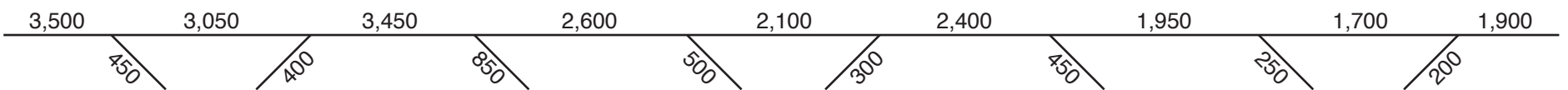
6-7 AM



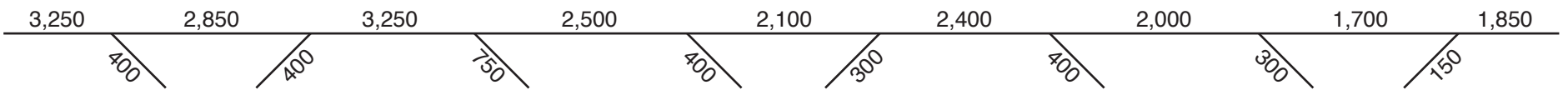
7-8 AM



8-9 AM

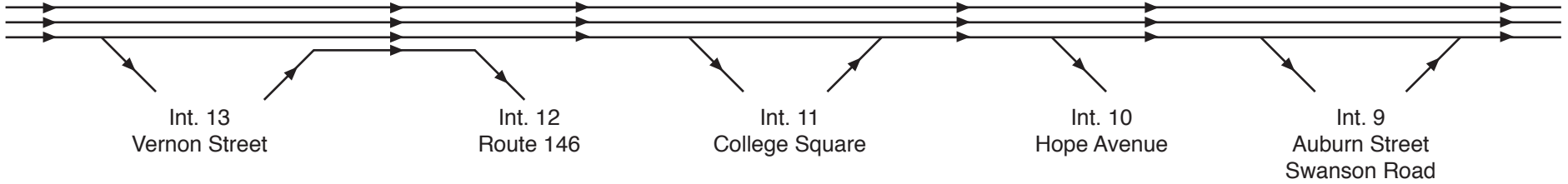


9-10 AM

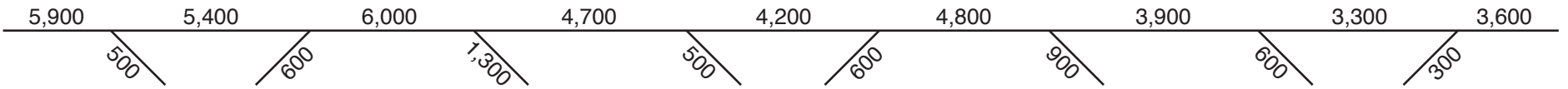


I-290 Westbound: Vernon Street, Worcester, to Swanson Road, Auburn PM Peak Period Traffic Flow Diagrams: 2010

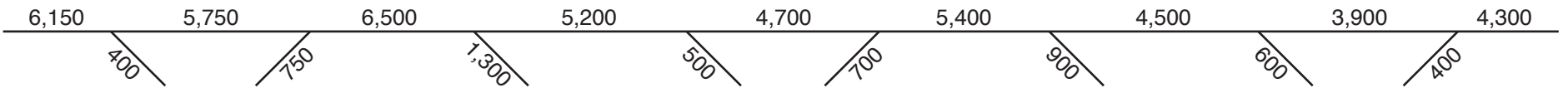
Route/ Lane Schematic



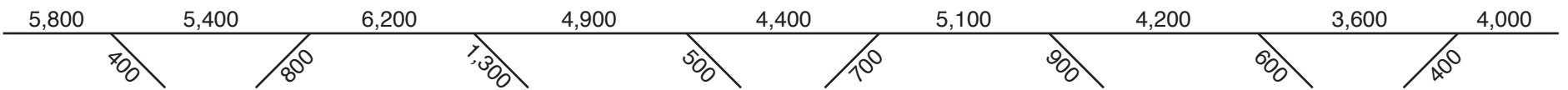
3-4 PM



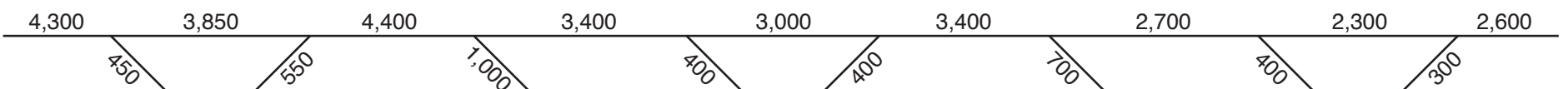
4-5 PM



5-6 PM

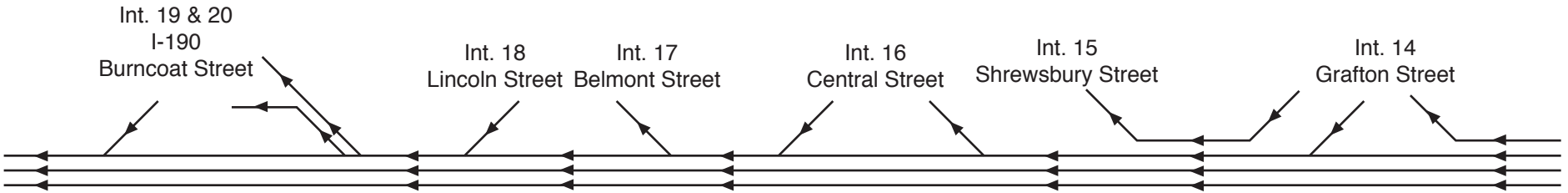


6-7 PM

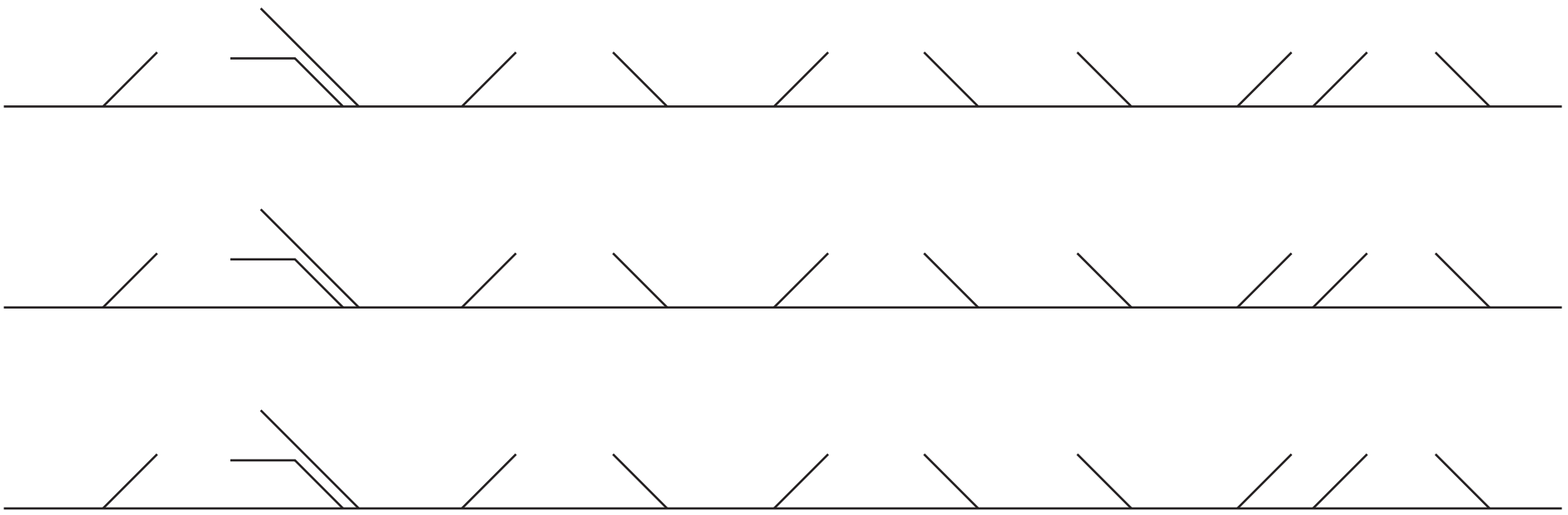
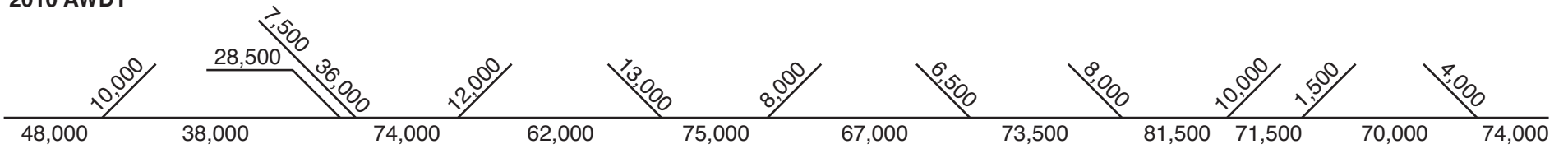


I-290 Eastbound: Grafton Street, Worcester, to I-190, Worcester AWDT Traffic Flow Diagram: 2010

Route/ Lane Schematic

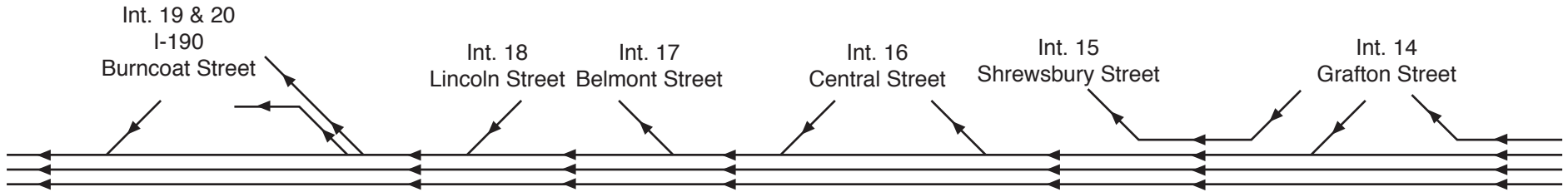


2010 AWDT

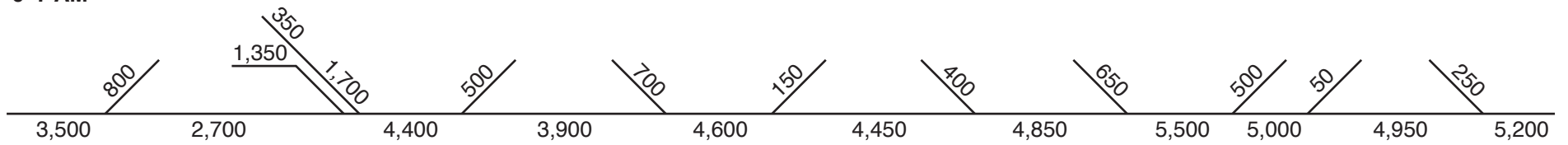


I-290 Eastbound: Grafton Street, Worcester, to I-190, Worcester AM Peak Period Traffic Flow Diagrams: 2010

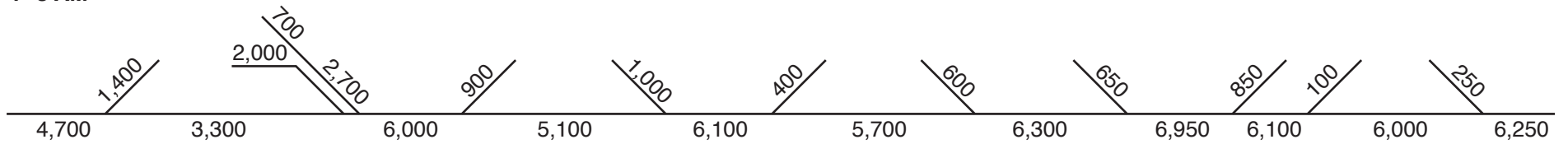
Route/ Lane Schematic



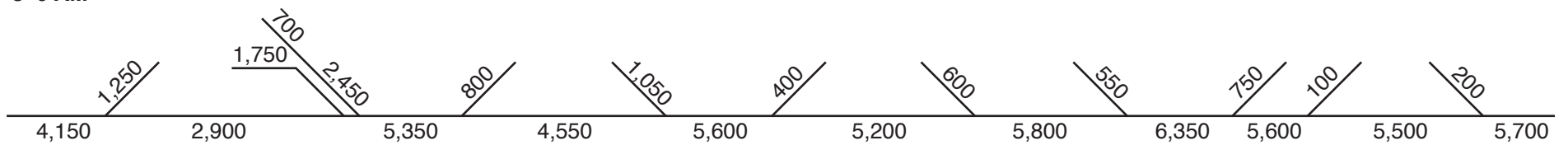
6-7 AM



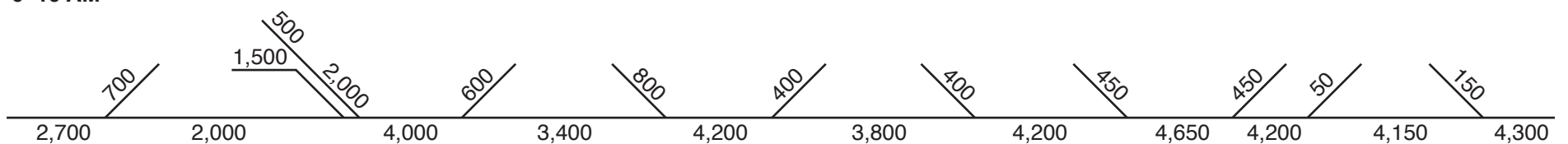
7-8 AM



8-9 AM

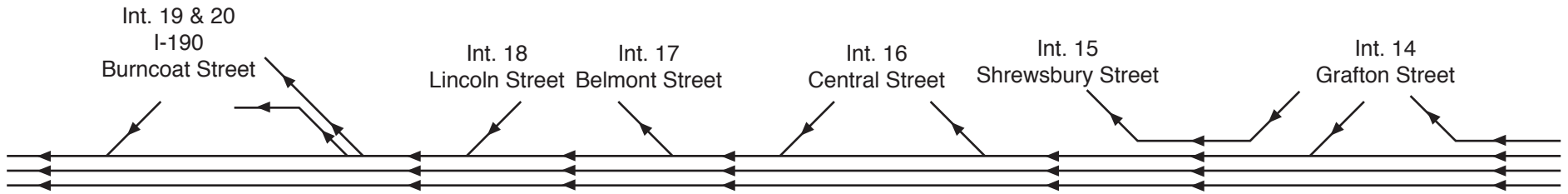


9-10 AM

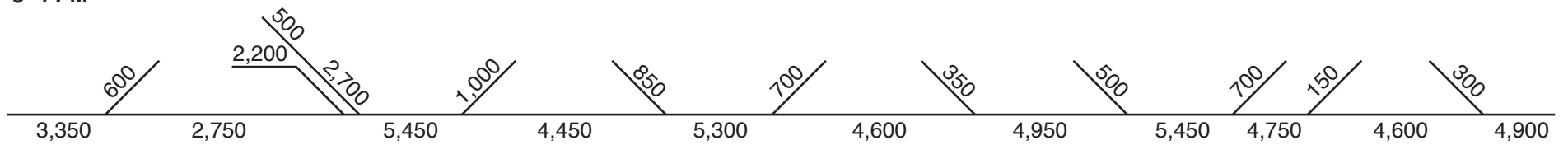


I-290 Eastbound: Grafton Street, Worcester, to I-190, Worcester PM Peak Period Traffic Flow Diagrams: 2010

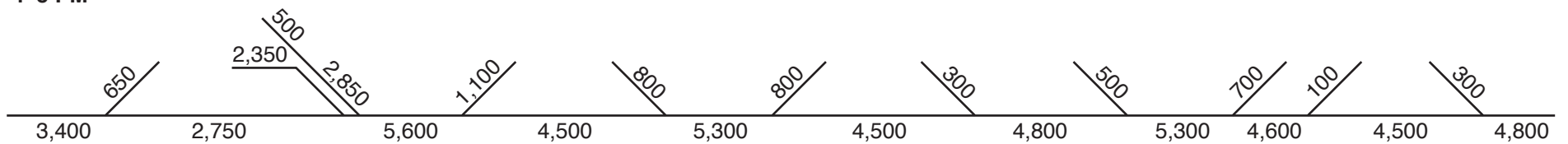
Route/ Lane Schematic



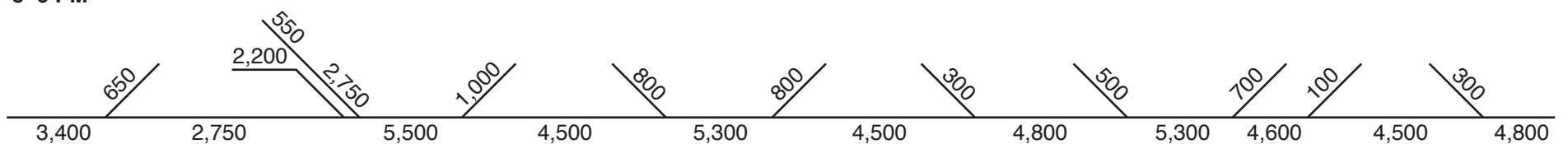
3-4 PM



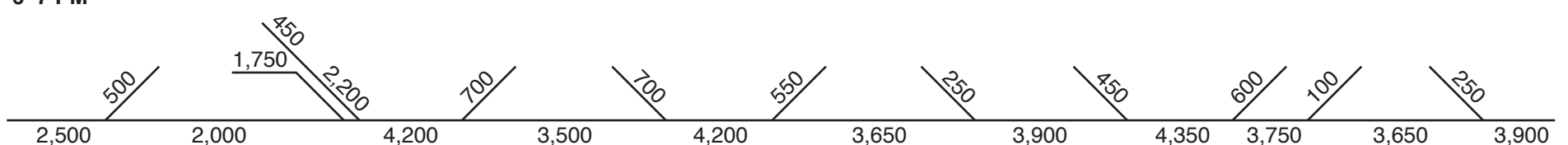
4-5 PM



5-6 PM

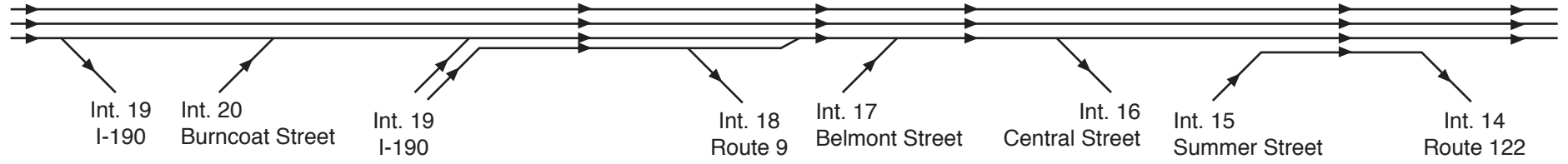


6-7 PM

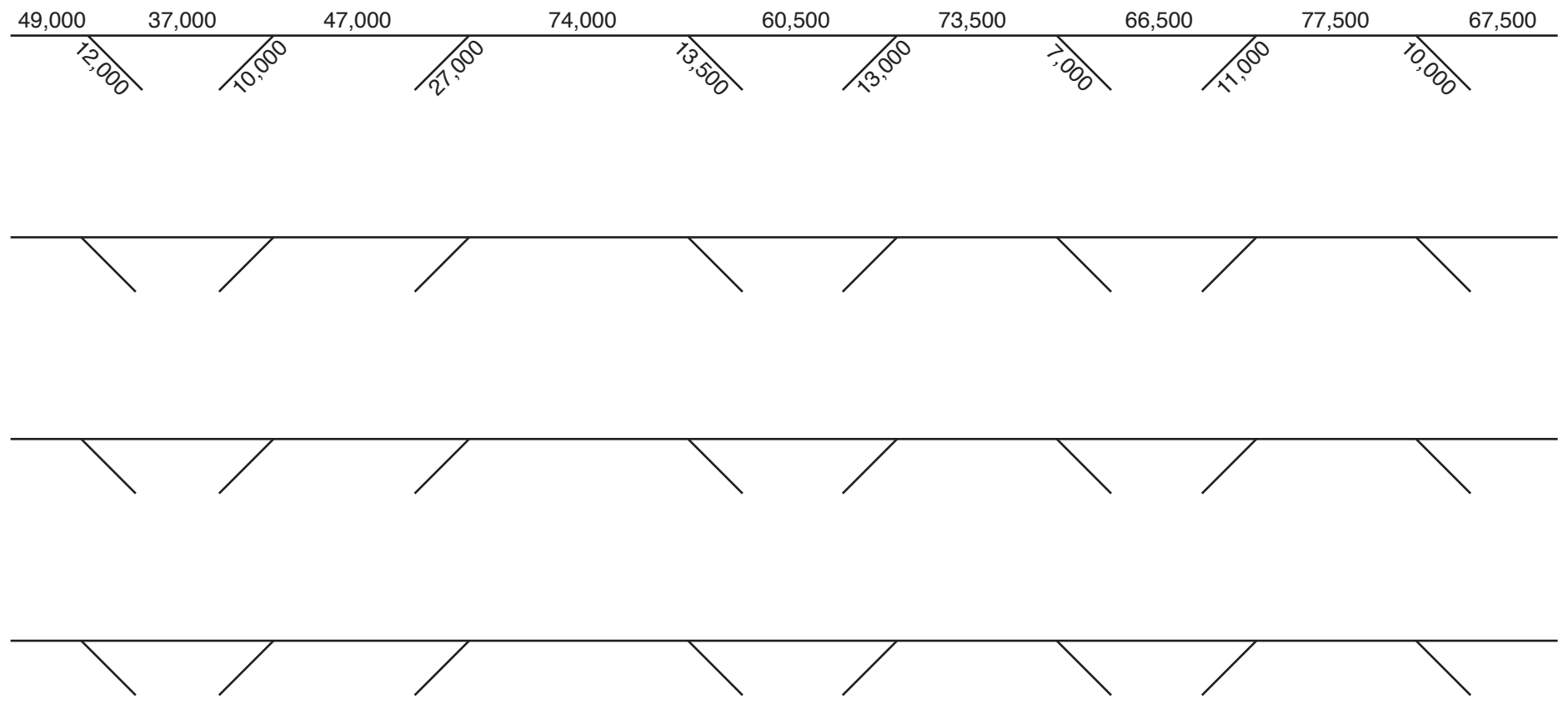


I-290 Westbound: I-190, Worcester, to Route 122, Worcester AWDT Traffic Flow Diagram: 2010

Route/ Lane Schematic

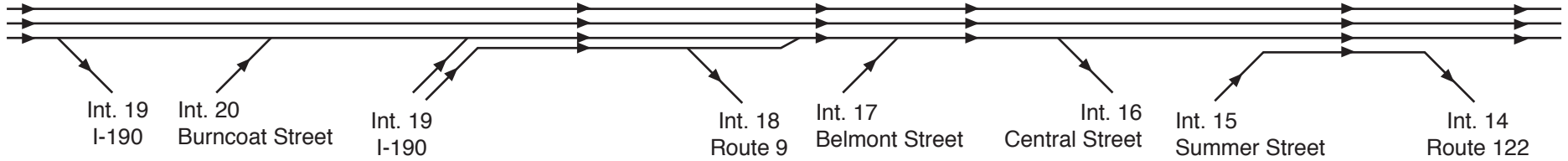


2010 AWDT

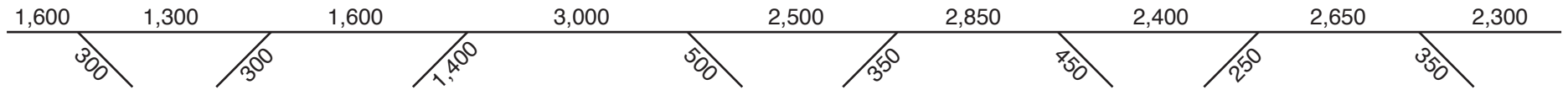


I-290 Westbound: I-190, Worcester, to Route 122, Worcester AM Peak Period Traffic Flow Diagrams: 2010

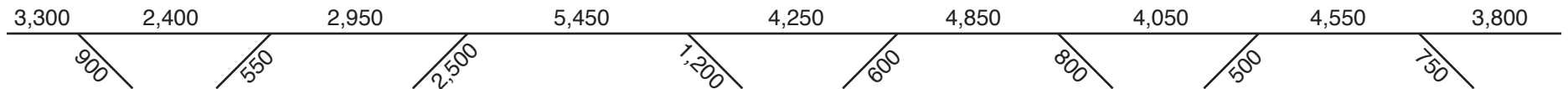
Route/ Lane Schematic



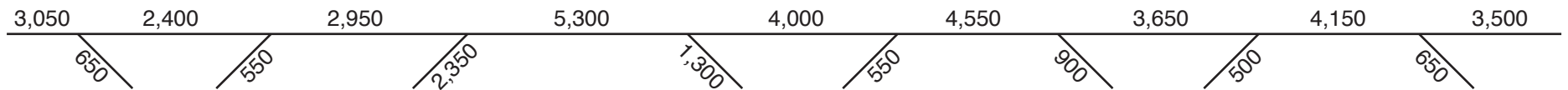
6-7 AM



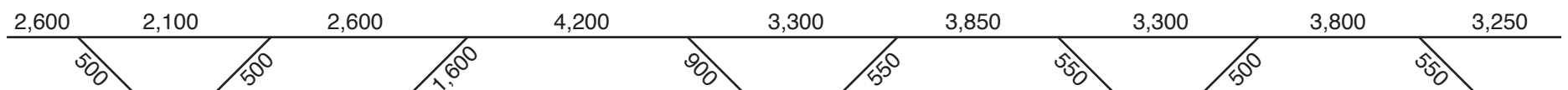
7-8 AM



8-9 AM

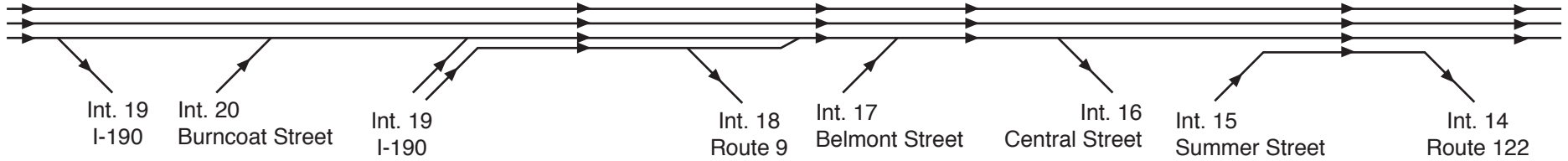


9-10 AM

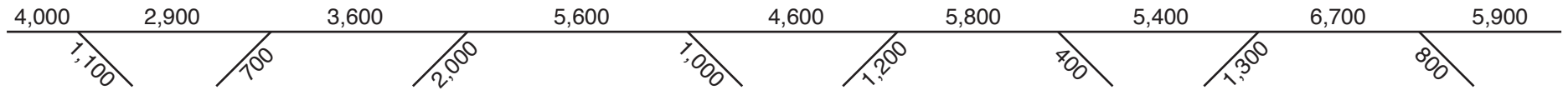


I-290 Westbound: I-190, Worcester, to Route 122, Worcester PM Peak Period Traffic Flow Diagrams: 2010

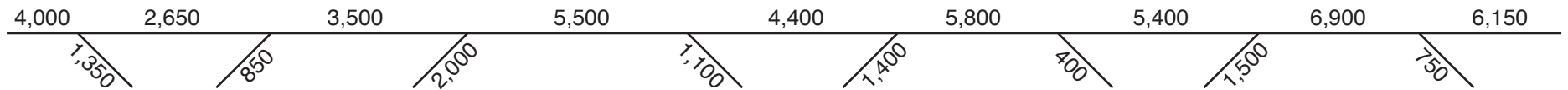
Route/ Lane Schematic



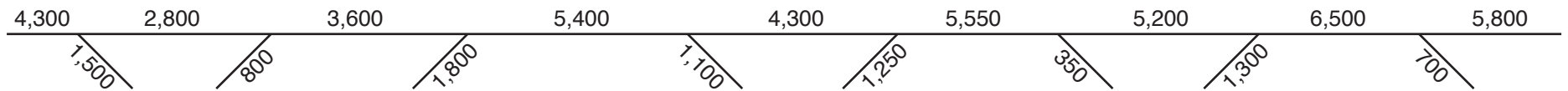
3-4 PM



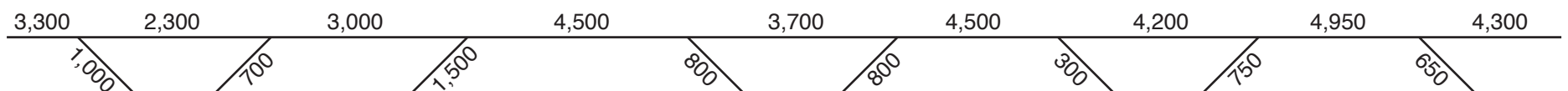
4-5 PM



5-6 PM

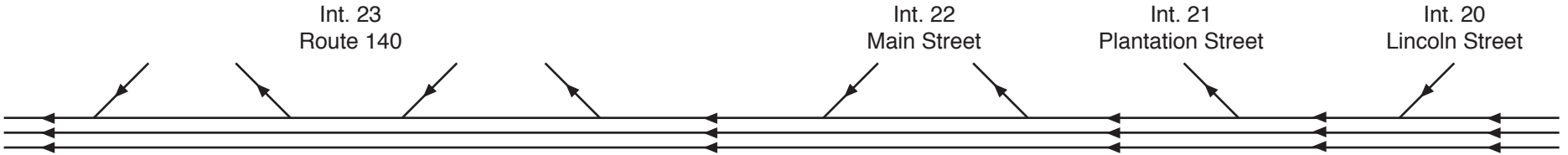


6-7 PM

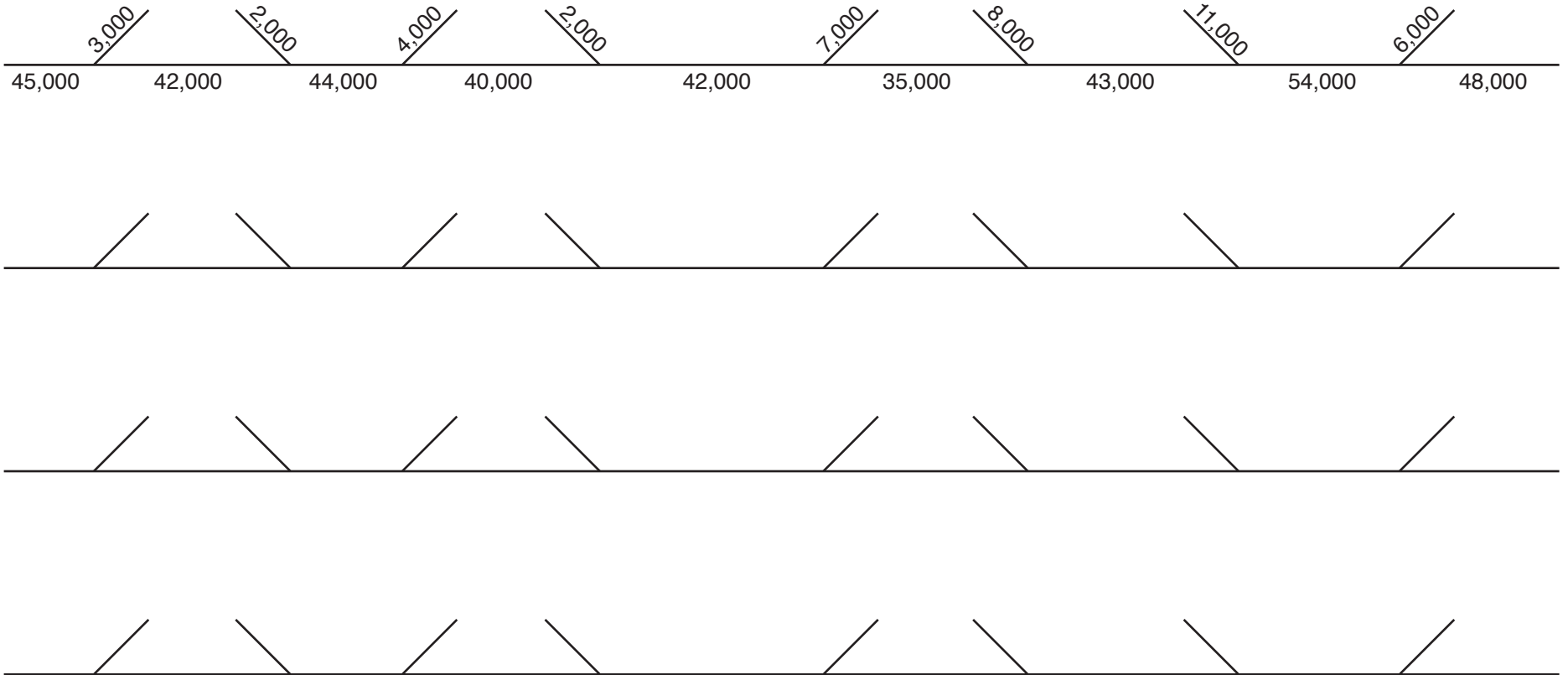


I-290 Eastbound: Lincoln Street, Worcester, to Route 140, Shrewsbury AWDT Traffic Flow Diagram: 2010

Route/ Lane Schematic

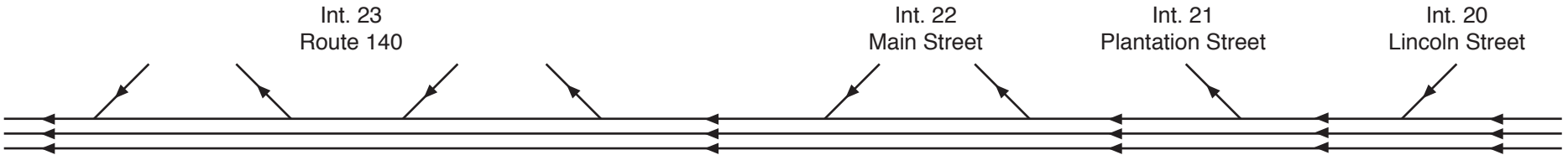


2010 AWDT

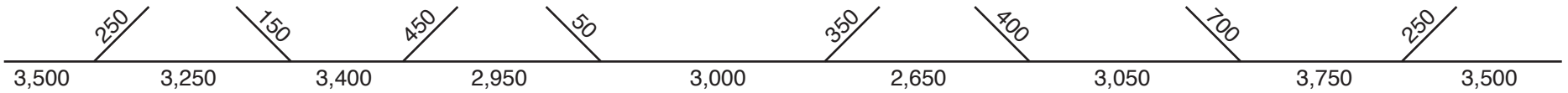


I-290 Eastbound: Lincoln Street, Worcester, to Route 140, Shrewsbury AM Peak Period Traffic Flow Diagrams: 2010

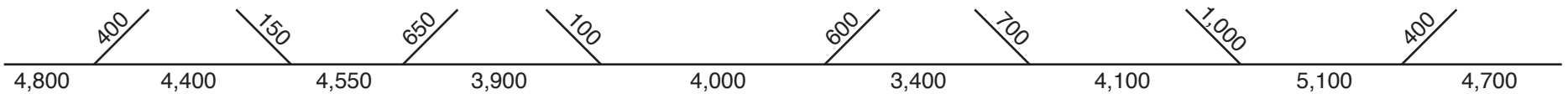
Route/ Lane Schematic



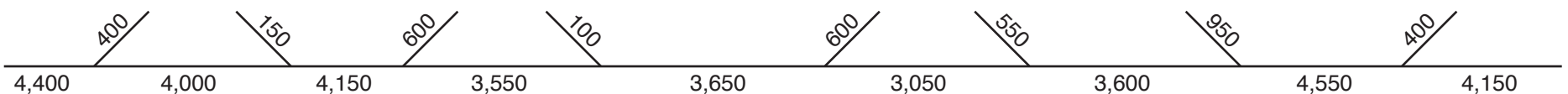
6-7 AM



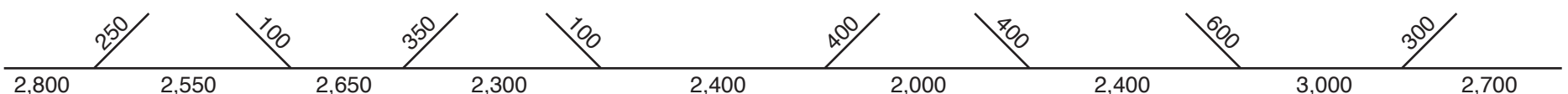
7-8 AM



8-9 AM

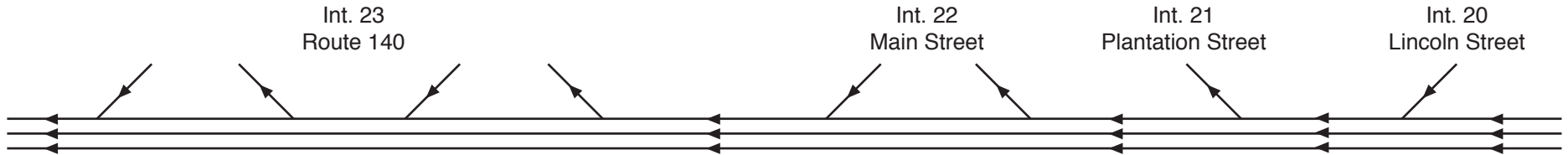


9-10 AM

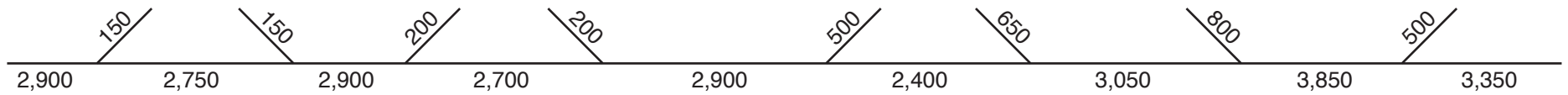


I-290 Eastbound: Lincoln Street, Worcester, to Route 140, Shrewsbury PM Peak Period Traffic Flow Diagrams: 2010

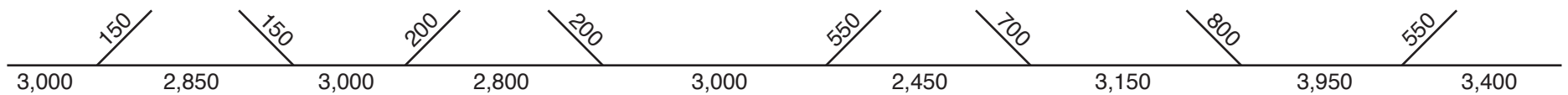
Route/ Lane Schematic



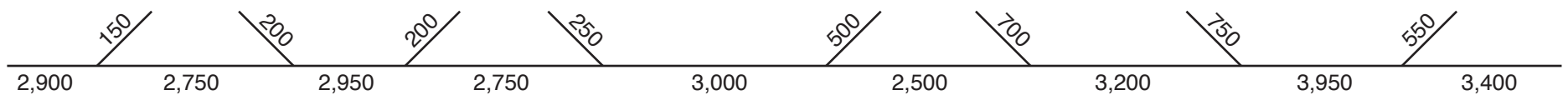
3-4 PM



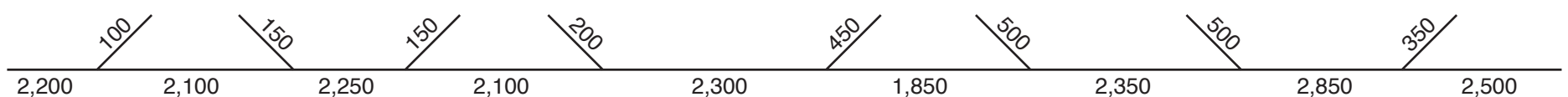
4-5 PM



5-6 PM

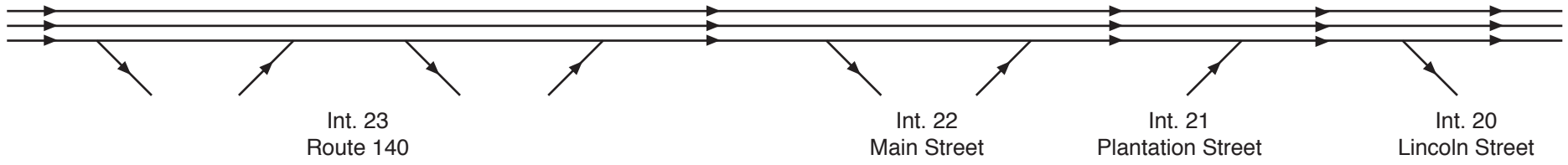


6-7 PM




I-290 Westbound: Route 140, Shrewsbury, to Lincoln Street, Worcester AWDT Traffic Flow Diagram: 2010

Route/ Lane Schematic

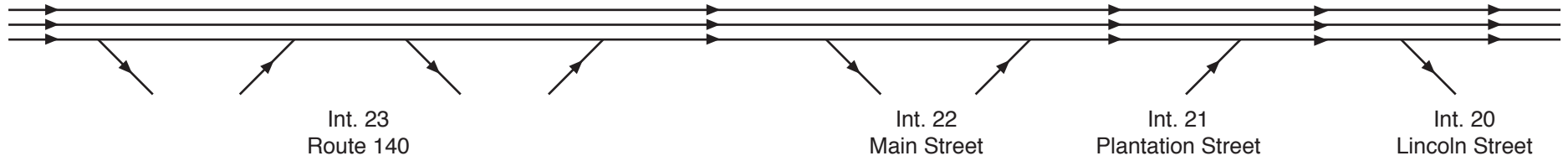


2010 AWDT

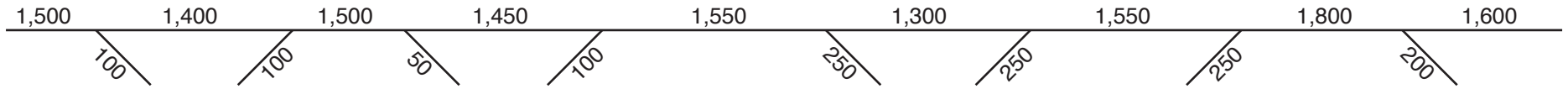


I-290 Westbound: Route 140, Shrewsbury, to Lincoln Street, Worcester AM Peak Period Traffic Flow Diagrams: 2010

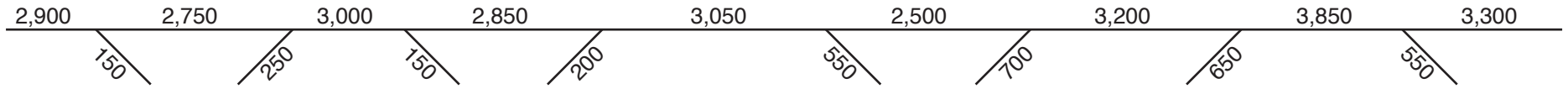
Route/ Lane Schematic



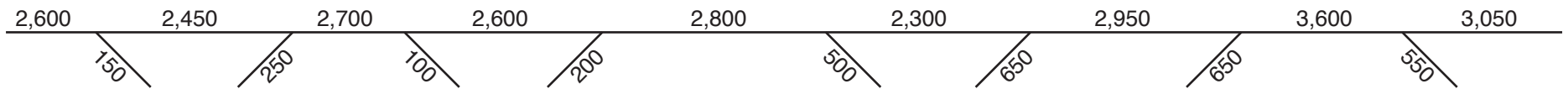
6-7 AM



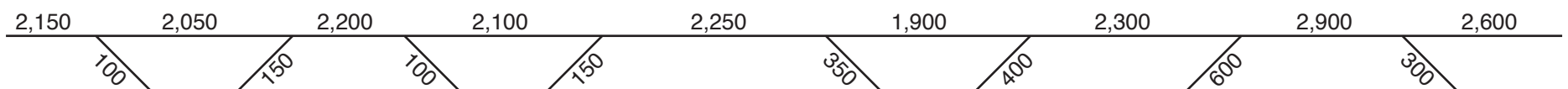
7-8 AM



8-9 AM

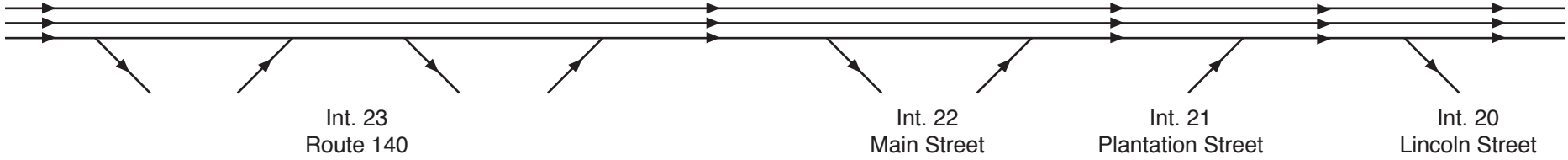


9-10 AM

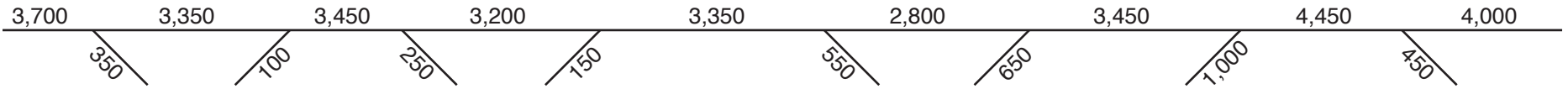


I-290 Westbound: Route 140, Shrewsbury, to Lincoln Street, Worcester PM Peak Period Traffic Flow Diagrams: 2010

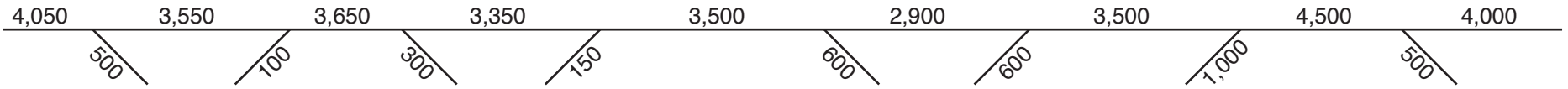
Route/ Lane Schematic



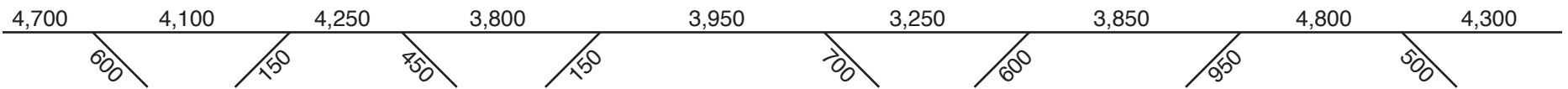
3-4 PM



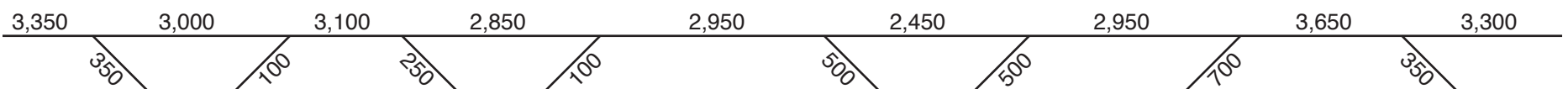
4-5 PM



5-6 PM

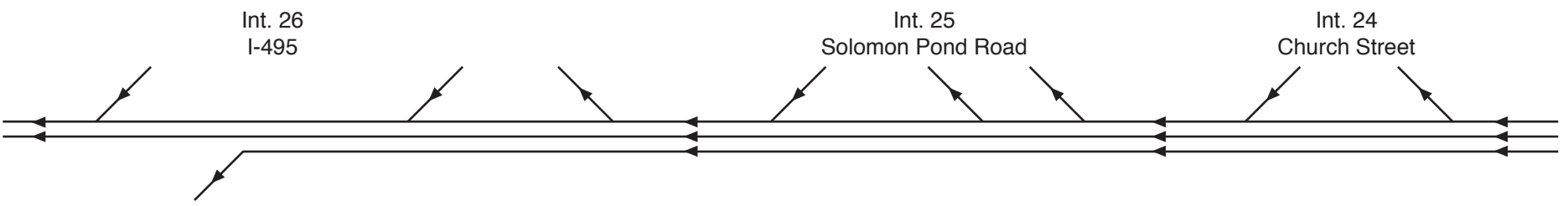


6-7 PM

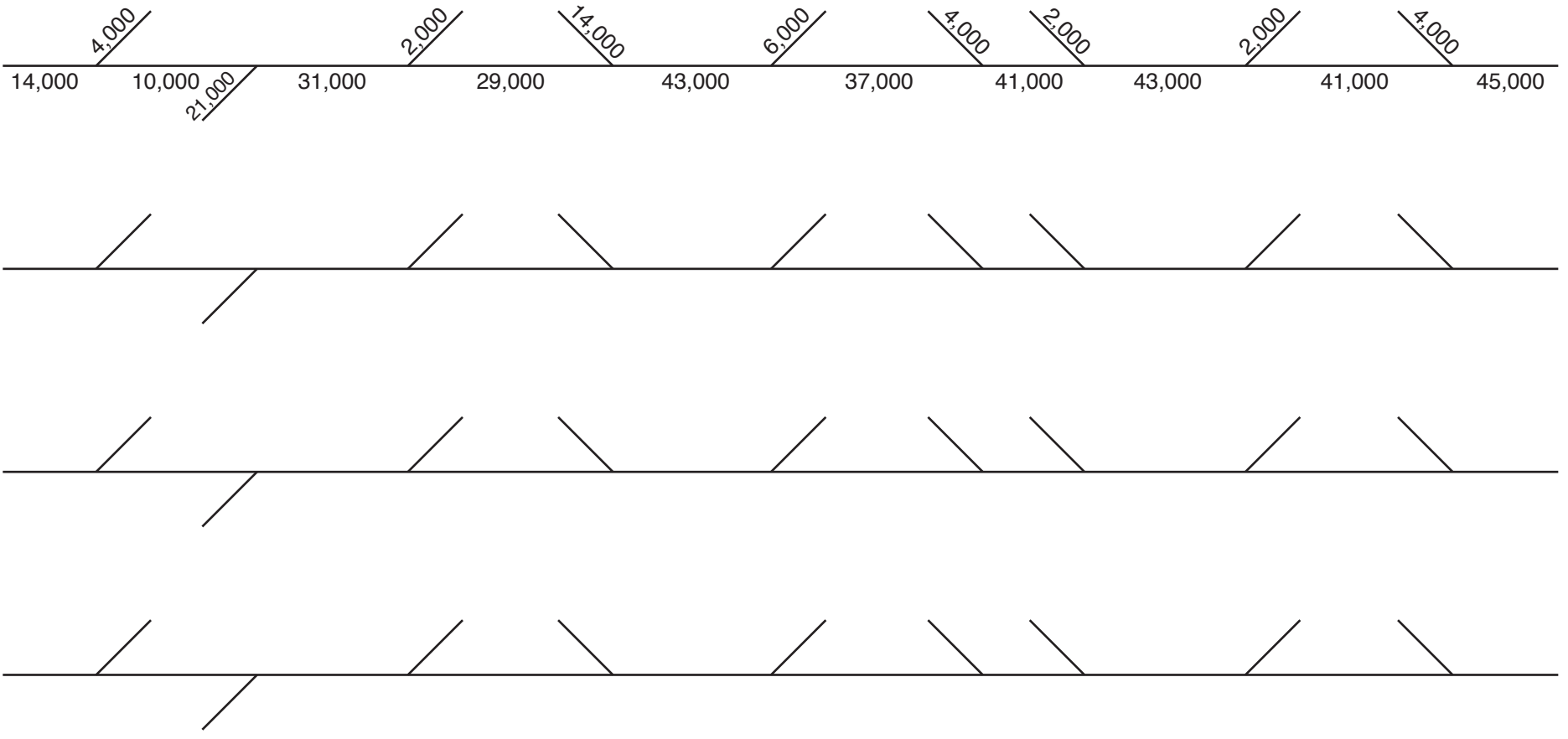


I-290 Eastbound: Church Street, Northborough, to I-495, Marlborough AWDT Traffic Flow Diagram: 2010

Route/ Lane Schematic

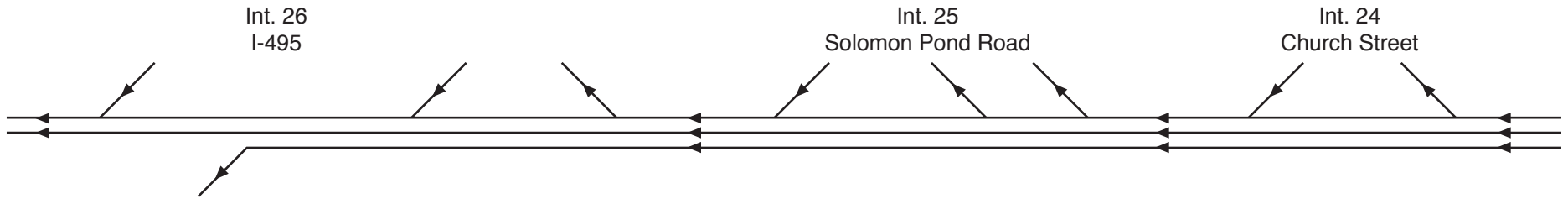


2010 AWDT

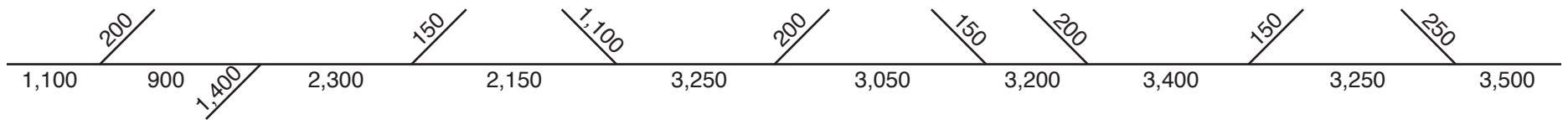


I-290 Eastbound: Church Street, Northborough, to I-495, Marlborough AM Peak Period Traffic Flow Diagrams: 2010

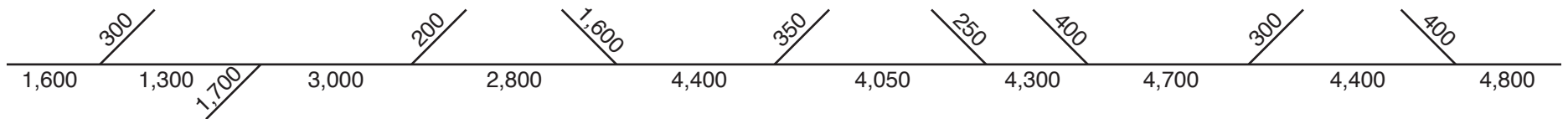
Route/ Lane Schematic



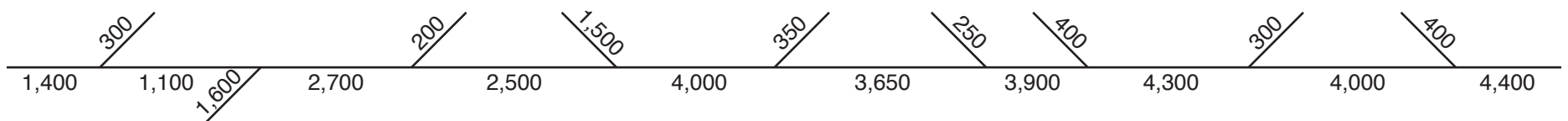
6-7 AM



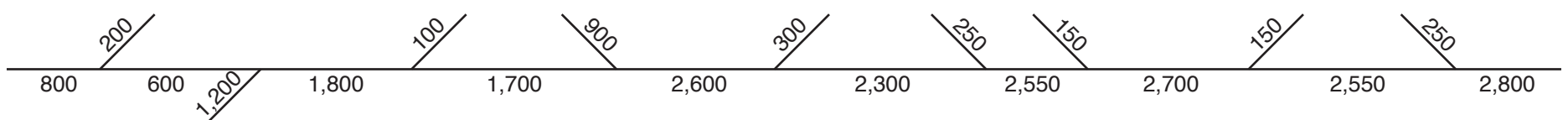
7-8 AM



8-9 AM

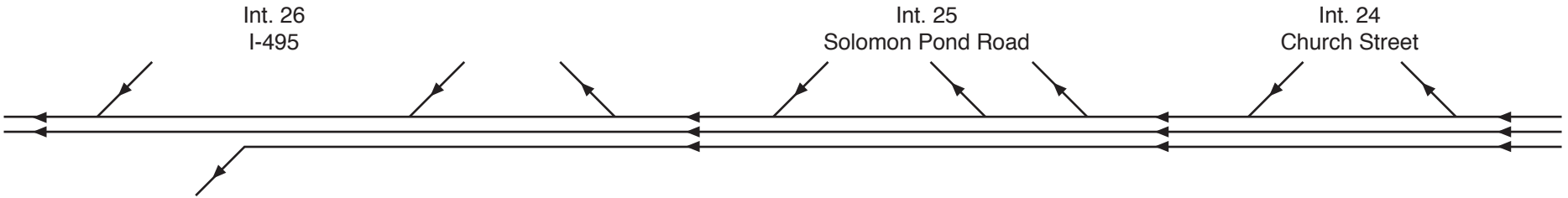


9-10 AM

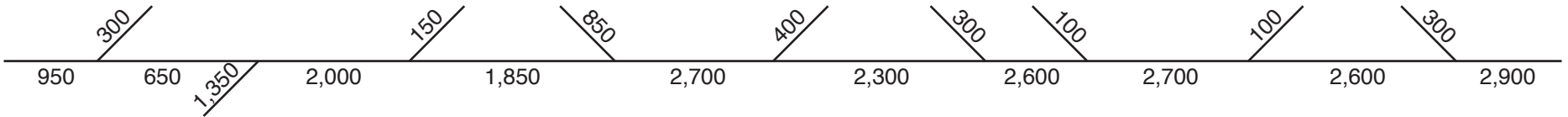


I-290 Eastbound: Church Street, Northborough, to I-495, Marlborough PM Peak Period Traffic Flow Diagrams: 2010

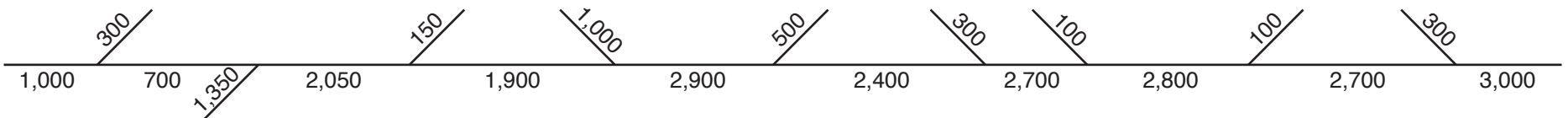
Route/ Lane Schematic



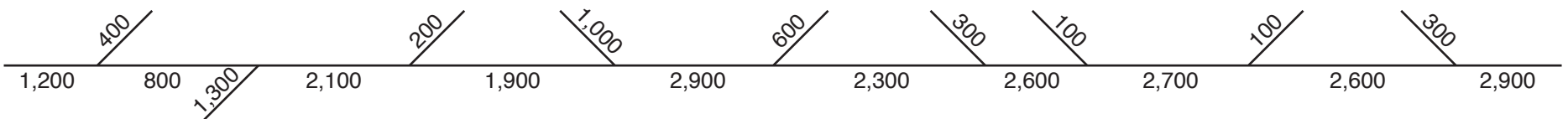
3-4 PM



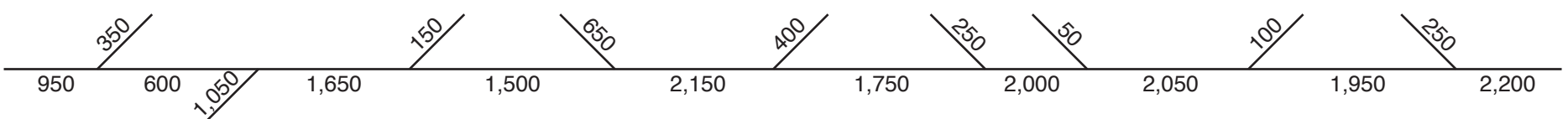
4-5 PM



5-6 PM

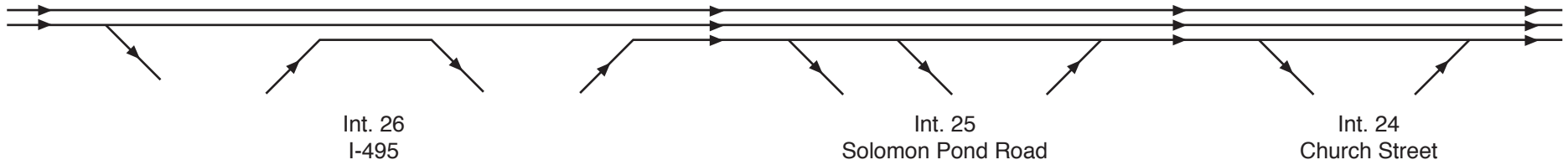


6-7 PM

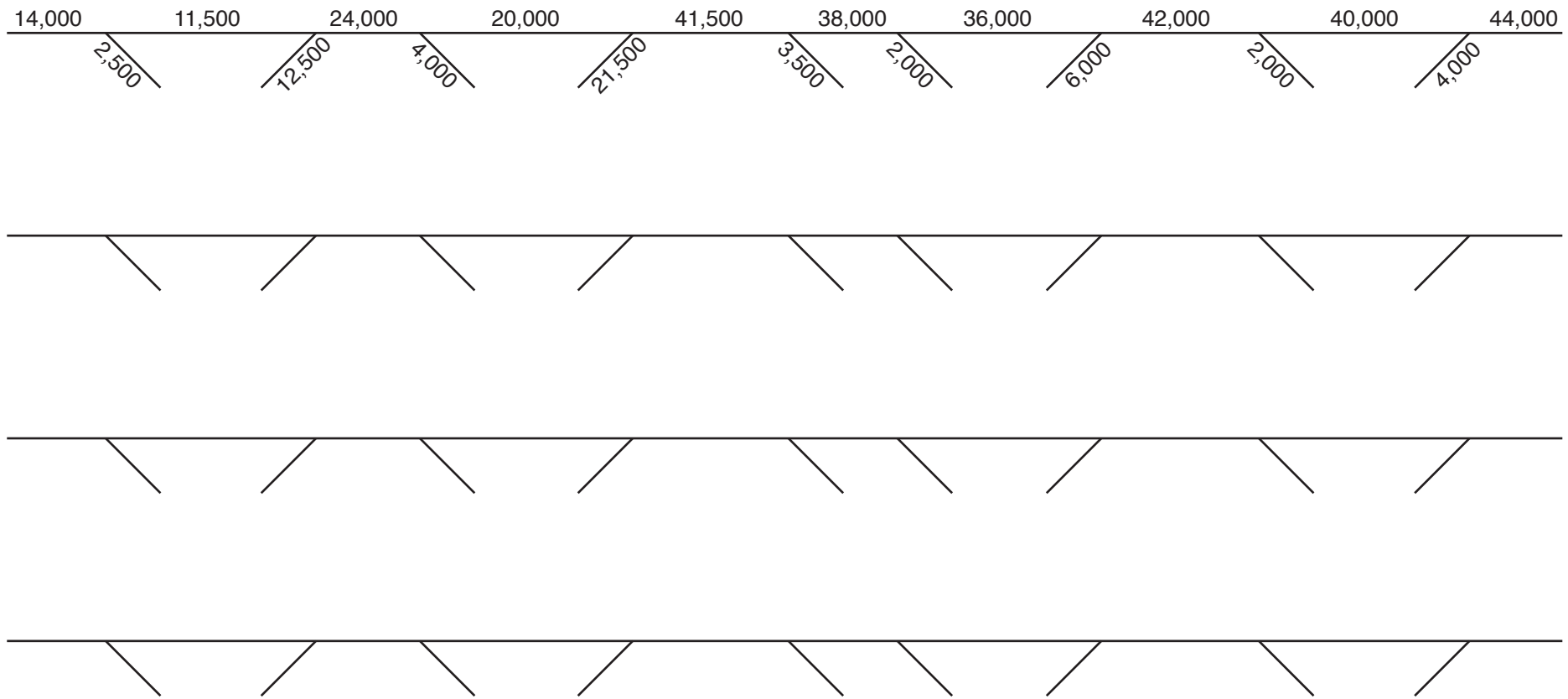


I-290 Westbound: I-495, Marlborough, to Church Street, Northborough AWDT Traffic Flow Diagram: 2010

Route/ Lane Schematic

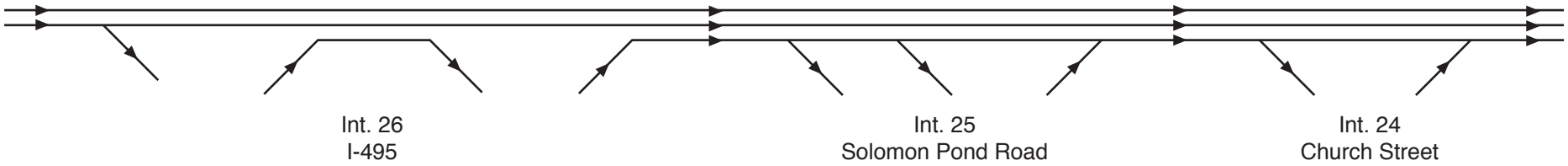


2010 AWDT

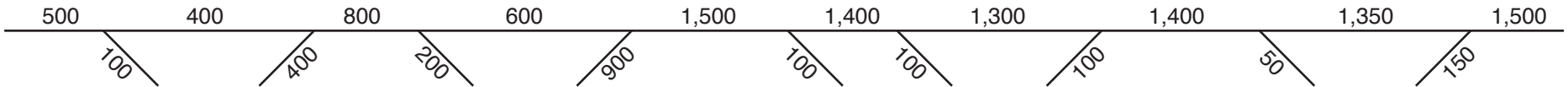


I-290 Westbound: I-495, Marlborough, to Church Street, Northborough AM Peak Period Traffic Flow Diagrams: 2010

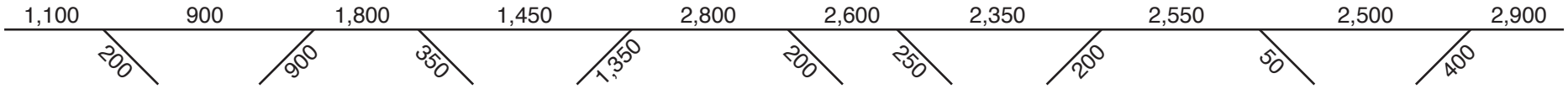
Route/ Lane Schematic



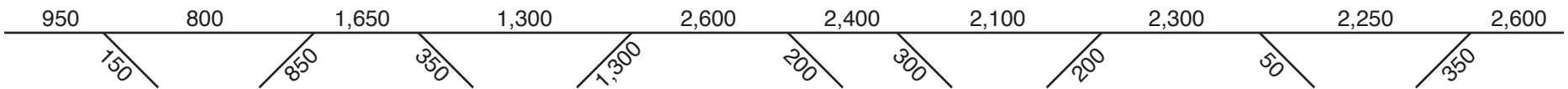
6-7 AM



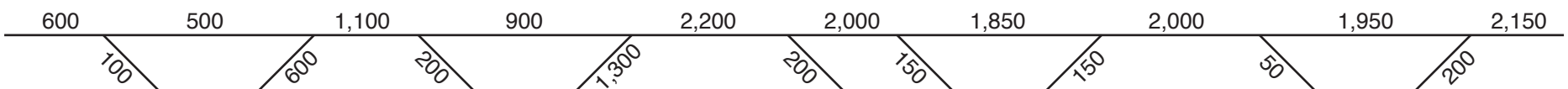
7-8 AM



8-9 AM

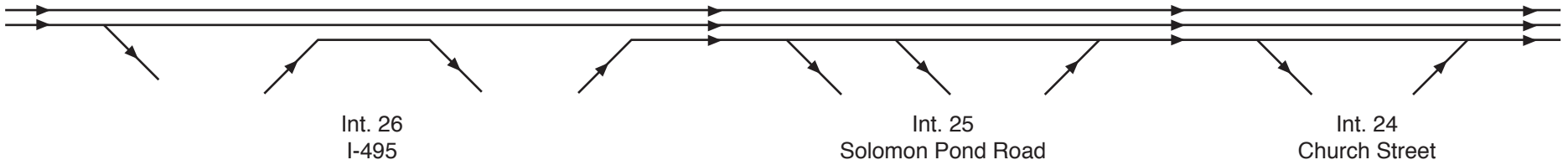


9-10 AM

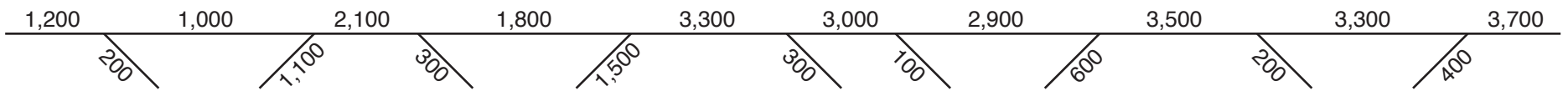


I-290 Westbound: I-495, Marlborough, to Church Street, Northborough PM Peak Period Traffic Flow Diagrams: 2010

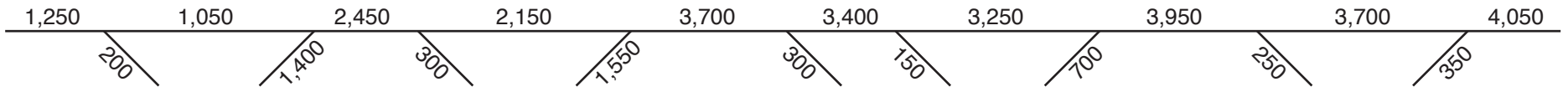
Route/ Lane Schematic



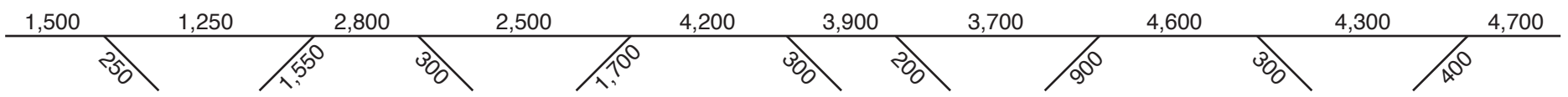
3-4 PM



4-5 PM



5-6 PM



6-7 PM

